



Plangebied




Snippergroen

Enkelbestemmingen



G Groen

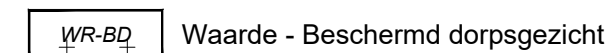


T Tuin



W Wonen

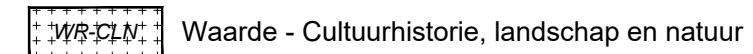
Dubbelbestemmingen



Waarde - Beschermd dorpsgezicht



Waarde - Cultuurhistorie



Waarde - Cultuurhistorie, landschap en natuur



Waarde - Ecologie

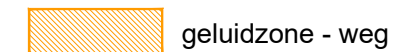


Waterstaat - Waterkering

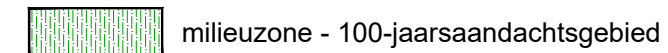
Gebiedsaanduidingen



geluidzone - spoor



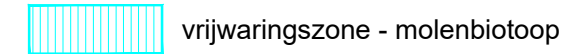
geluidzone - weg



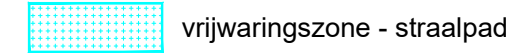
milieuzone - 100-jaarsaandachtsgebied



milieuzone - grondwaterbeschermingsgebied

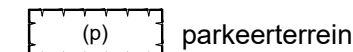


vrijwaringszone - molenbiotop



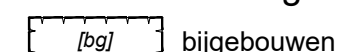
vrijwaringszone - straalpad

Functieaanduidingen



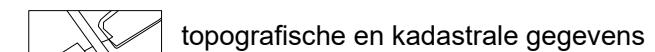
(p) parkeerterrein

Bouwaanduidingen

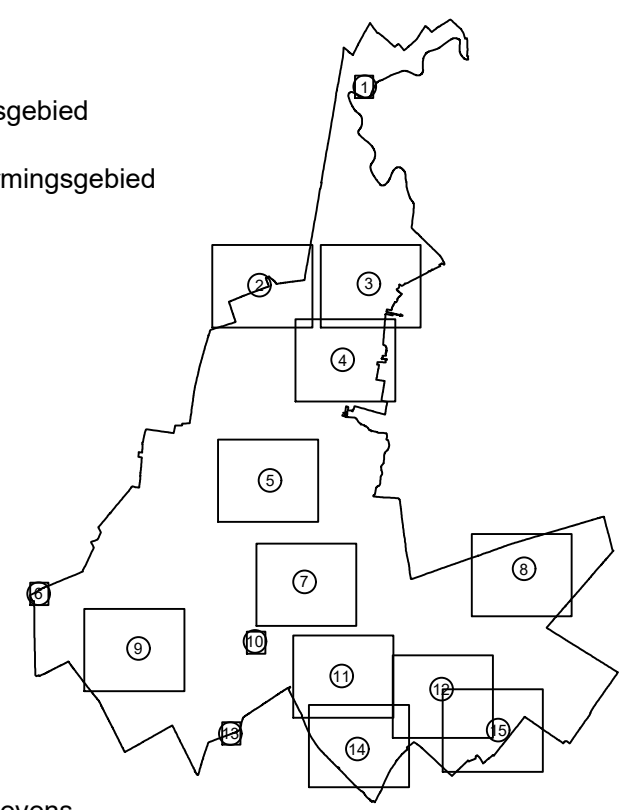


[bg] bijgebouwen

Verklaring



topografische en kadastrale gegevens



datum 22-09-2020

schaal 1 : 2000

formaat A3

project nr. -

blad 1/15

gemeente
Stichtse Vecht

bestemmingsplan
Snippergroen

planid : NL.IMRO.1904.BPSnippergroenSV-OW01



planstatus : ontwerp