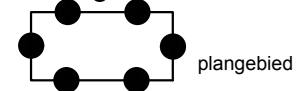





**Legenda
Plangebied**




plangebied

**Bestemmingen
enkelbestemmingen**

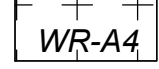


Water

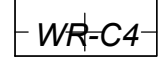


Buitenplaats


dubbelbestemmingen



Waarde - Archeologie 4



Waarde - Cultuurhistorie 4



Waarde - Natuur

**Aanduidingen
gebiedsaanduidingen**

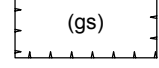


overige zone - ecologie 1

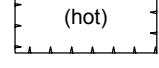


overige zone - ecologie 2

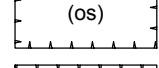
functieaanduidingen



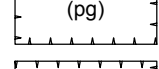
geluidscherm



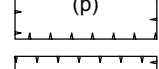
hotel



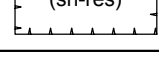
ontsluiting



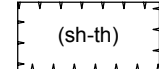
parkeergarage




parkeerterrein




specifieke vorm van horeca - restaurant



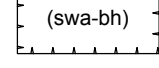
specifieke vorm van horeca - theehuis- en tuin



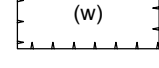
specifieke vorm van water - aanlegsteiger - hotel



specifieke vorm van water - aanlegsteiger - wonen



specifieke vorm van water - bedrijfshaven



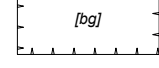
wonen

bouwvlak




bouwvlak

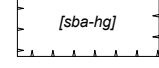
bouwaanduidingen



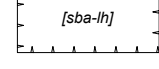
bijgebouwen



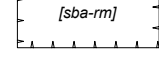
specifieke bouwaanduiding - souterrain



specifieke bouwaanduiding - hotelgebouw

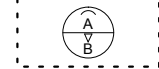


specifieke bouwaanduiding - landhuis



specifieke bouwaanduiding - rijksmonument

maatvoeringsaanduidingen



maximum goothoogte (m), maximum bouwhoogte (m)

Verklaringen



ondergrond

BESTEMMINGSPLAN VIJVERHOF NIEUWERSLUIS

Gemeente Stichtse Vecht

NL.IMRO.1904.BPVijverhofNWS-VG02

schaal: 1:1000

voorontwerp: / tekenaar

projectnr. BRO: 211x08583

formaat: A3

ontwerp: 19-05-2017 / SH

projectnr. VWP: 16BROBO100

concept: 23-12-2016 / SH

vastgesteld: 26-09-2017 / CC

bestandsnaam: 16BROBO100-011.dwg



Boscheweg 107
Postbus 4
5282 WV Boxtel
T 0411 850 400

www.bro.nl
info@bro.nl
F 0411 850 401

verbeelding: Viewpoint ©
www.viewpoint.nl